

Project 9 - Map Project

Create a unique map with a distinct visual style.

Create a Map of a

- Cultural Neighborhood
- A City
- Important Attractions & Landmarks
- Theme Park
- School
- Public Park
- Metro or Public Transportation
- Country
- Sub-Culture
- Geographical location with political histories

Your map should have a unique Visual Style which includes

- a unique color palette
- a specific and legible type
- informative graphics and unique icons
- additional call outs & menus as necessary
- a title to your map

Methods

Take a screenshot from google maps. Trace the elements with the pen tool. Create a specific color palette and unique shape settings for your map.

or
Use a pre-existing vector map and crop the Artboard to your desired setting. NOTE- some vector map files are HUGE and this may take some time for your computer to process.

or
Get expressive with the map and create a more unique, and artistic rendering of the map.

Requirements:

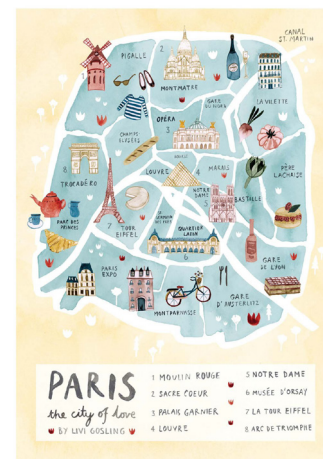
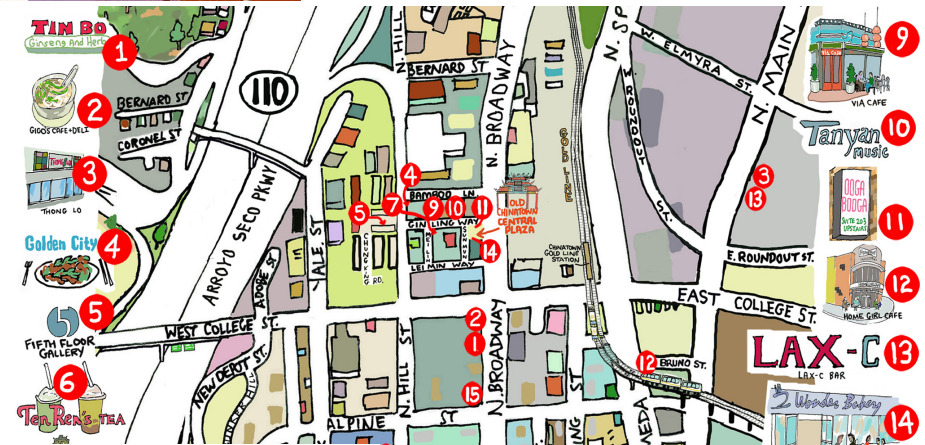
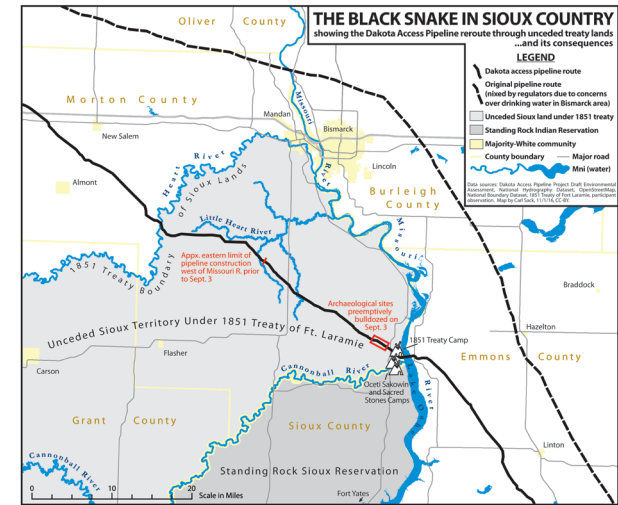
Should be designed in Illustrator or in High Resoluiton (300dpi) in Photoshop/InDesign
Must not be pixelated/hard to read

Must be legible
11inches x 17 inches
or
8.5inches x 11 inches

RGB COLOR
300dpi

Backup all your files in the psd/ai format.

Save PDF & JPG versions of this file (make sure to outline all fonts)
Lastname_map.pdf & Lastname_map.jpg



CICLAVIA

HEART OF LA - 6 miles

- 1/2 mile
- CiCLaVIA Route
- Crossing Points for Cars
- Metro Rail Station
- Pedestrian Zone

